



Biggins Wood Development Cabinet Report 17th May 2017 Appendix 1

4131002411 M

RECEIVED

14 JAN 2013

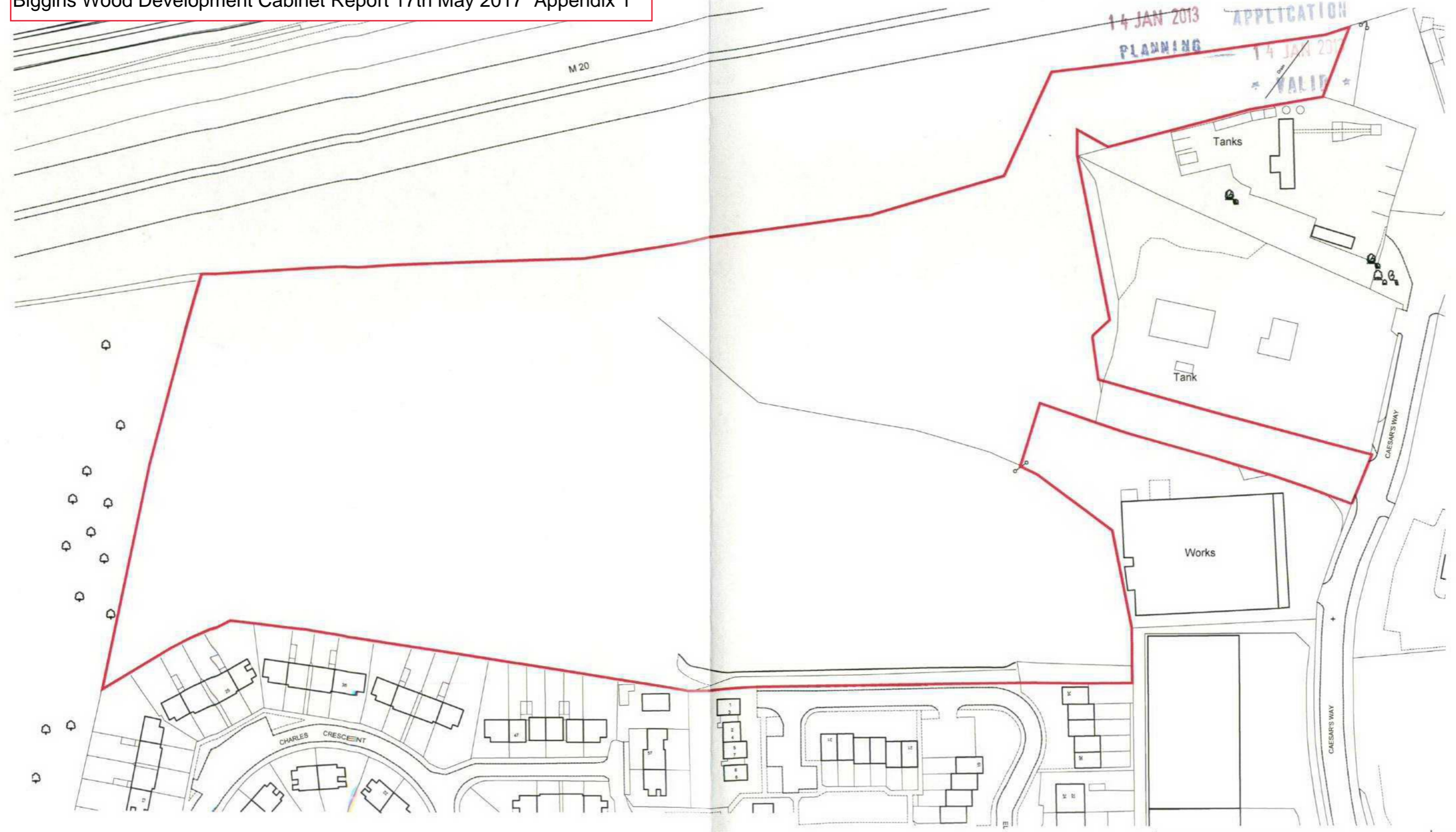
PLANNING

APPLICATION

14 JAN 2013

VALID

X



Note:  
 Reproduced from Ordnance  
 Survey Superplan Data © Crown  
 copyright.  
 All rights reserved  
 RDA Architects  
 Licence Number 100020449

SITE LOCATION PLAN  
 Scale 1:1250



CLIENT  
 Rainstorm (Folkestone 1) Ltd.

TITLE/PROJECT  
 Mixed Use  
 Development,  
 Caesar's Way,  
 Folkestone, Kent

B	Boundary & access road amended	10/01/13
A	Boundary & client amended	18/12/12
Mark	Revision	Date

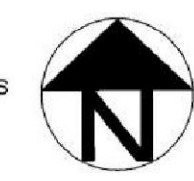
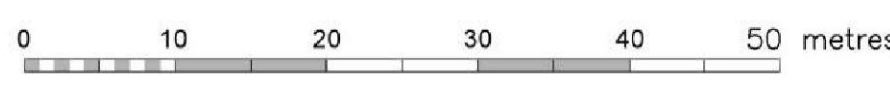
Drawing Issue Status	P
<b>PLANNING</b>	

Date	DEC_2012	Revision	B	Drawing Number	11.134 - 51
A4 Scale	1:1250	Project		Sheet	

© RDA Architects  
 RDA Architects : Chartered Architects  
 Evegate Park Barn, Evegate, Smeeth, Ashford, Kent, TN25 6SX  
 Tel: 01303 814455 e-mail: rda@rdaarchitects.co.uk



**ILLUSTRATIVE MASTERPLAN**  
Scale 1:500



33 x 3 Bedroom units Area 96m<sup>2</sup>  
44 x 2 Bedroom units Area 83.5m<sup>2</sup>

KCC highways adopted area

100mm Scaling Bar

Rev.	Description	Date
H	Adopted area amended	08/08/2016
G	Turning head amended	05/08/2016
F	Adopted area shown	29/07/2016
E	Site layout amended	20/07/2016
D	Site layout amended	18/07/2016
C	Site layout amended	11/07/2016
B	Unit Design amended	04/04/2016
A	Layout amended	18/12/2015

Client: Biggins Wood Homes Ltd

Project: Mixed Use Development, Caesar's Way, Folkestone, Kent

Title: Illustrative Masterplan



RDA Architects - Chartered Architects  
Dreghite Park Barn, Eregally, Smeeth, Ashford, Kent, TN25 55X  
Tel 01303 814455 e-mail: rda@rdaarchitects.co.uk

Date: 30/05/2012	A1 Scale: 1:500
Project: 15.142.10	Sheet: H
Status/Revision: PLANNING	Drawing Status: PLANNING